Note:

Legend

Note
See Planting Plan drawings for all planting species, type, quantity, location and densitity.
See LD-01-PP and LD-05-PP for planting details.
See Softworks Specification for all planting and aftercare details.

TREATMENT 1 - to tree planting

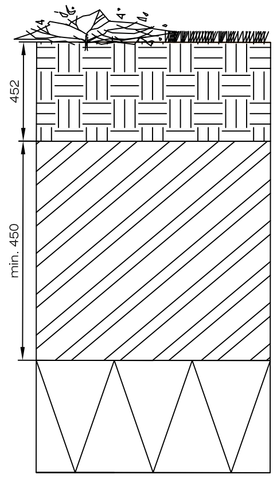

FINISH GRASS/ SHRUBS

TOPSOIL — TOPSOILED, FERTILISED TO SPECIFICATION
SEE LANDSCAPE ARCHITECT'S SPECIFICATION

SUBSOIL
- CLEAN SUBSOIL, FREE DRAINING, FREE FORM RUBBISH BUILDING CONTAMINATION, LARGE STONES ROCKS
- LAID IN LAYERS MAX 250 - 300MM
- DEPTH VARIES TO MAKE UP SITE LEVELS AS PER ENGINEER'S SPECIFICATION

SUB-FORMATION (WHERE REQUIRED)
- REMOVE ALL DEBRIS, BUILDING CONTAMINATION, STONES/ ROCKS > 150MM FROM FORMATION SURFACE
- DECOMPACT DURING DRY WEATHER BY:
(i) BACK-ACTOR OF 'HYMAC TO 450MM DEPTH; OR
(ii) 3-5 TYNE RIPPER MOUNTED ON CRAWLER TRACTOR @ 1200 CTR
- ASCERTAIN LOCATION OF ALL SERVICE RUNS PRIOR TO DECOMPACTION, WHERE AFFECTED, THEY SHALL BE SEELED OFF AND PROTECTED

NOTE
ALL GROUND PREPARATION TO ENGINEER'S SPECIFICATION

TREATMENT 2 - to shrub planting areas

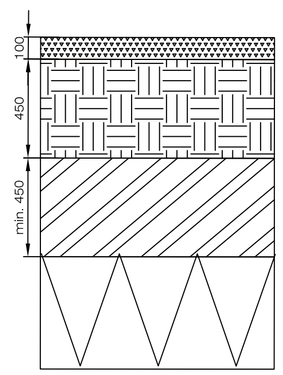

BARK MULCH — APPLIED AFTER PLANTING IS FINISHED TO FINISH FLUSH WITH KERBING

TOPSOIL — TOPSOILED, FERTILISED TO SPECIFICATION
SEE LANDSCAPE ARCHITECT'S SPECIFICATION

SUBSOIL
- CLEAN SUBSOIL, FREE DRAINING, FREE FORM RUBBISH BUILDING CONTAMINATION, LARGE STONES ROCKS
- LAID IN LAYERS MAX 250 - 300MM
- DEPTH VARIES TO MAKE UP SITE LEVELS AS PER ENGINEER'S SPECIFICATION

SUB-FORMATION (WHERE REQUIRED)
- REMOVE ALL DEBRIS, BUILDING CONTAMINATION, STONES/ ROCKS > 150MM FROM FORMATION SURFACE
- DECOMPACT DURING DRY WEATHER BY:
(i) BACK-ACTOR OF 'HYMAC TO 450MM DEPTH; OR
(ii) 3-5 TYNE RIPPER MOUNTED ON CRAWLER TRACTOR @ 1200 CTR

NOTE
ALL GROUND PREPARATION TO ENGINEER'S SPECIFICATION

TREATMENT 3 - to grass planting areas

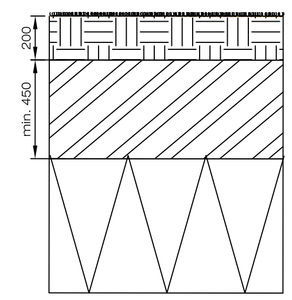

TOPSOILED, FERTILISED AND GRASS SEEDED
OR TURFED TO SPECIFICATION
TO FINISH 30MM ABOVE KERBING

SUBSOIL
- CLEAN SUBSOIL, FREE DRAINING, FREE FORM RUBBISH BUILDING CONTAMINATION, LARGE STONES ROCKS
- LAID IN LAYERS MAX 250 - 300MM
- DEPTH VARIES TO MAKE UP SITE LEVELS AS PER ENGINEER'S SPECIFICATION

SUB-FORMATION
- REMOVE ALL DEBRIS, BUILDING CONTAMINATION, STONES/ ROCKS > 150MM FROM FORMATION SURFACE

NOTE
ALL GROUND PREPARATION TO ENGINEER'S SPECIFICATION

* NOTE: All topsoil to be inspected and approved by Landscape Architect prior to spreading / backfilling

Detail D 01 Drawing LD-02-PP
Topsoil depths to tree planted areas
Scale @ 1:20

Rev.	Date.	Note.

Project name: Heuston South Quarter	Project number: 20-029
Drawing name: Softworks Landscape Topsoil Depth Details	Drawing number: LD-02-PP

Drawing scale @ A1: 1:20	Drawn by: d+ot	Checked by: ld
Status: Planning Application		date: 16.06.2021

Contact details:
Linda Doyle (Director) mobile: 087 267 4196
e-mail linda@doyle-otroithigh.com
Daithí o'Troithigh (Director) mobile: 086 300 3499
e-mail daithi@doyle-otroithigh.com

Office address:
Pembroke House,
28-32 Upper Pembroke St.
Dublin 2.

doyle + o'troithigh
landscape - architecture